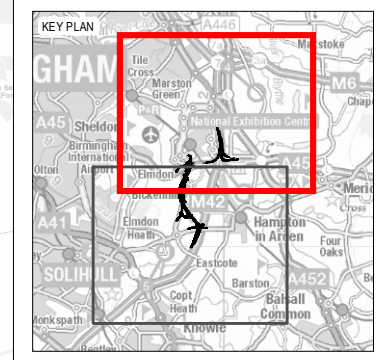


- NOTES**
THIS DRAWING IS TO BE READ IN CONJUNCTION WITH ALL OTHER RELEVANT DOCUMENTATION.
- LEGEND**
- THE SCHEME
 - LIMITS OF LAND TO BE ACQUIRED OR USED PERMANENTLY OR TEMPORARILY (THE ORDER LIMITS)
 - LIMITS OF LAND TO BE TEMPORARILY ACQUIRED FOR SIGNAGE INSTALLATION
 - LAND NOT INCLUDED WITHIN THE ORDER LIMITS
 - ▭ STUDY AREA
 - PUBLIC RIGHTS OF WAY
 - GREEN MAN TRAIL
- VIEWPOINT LOCATION**
- ➡ VIEWPOINT
 - ➡ VIEWPOINT / PHOTOMONTAGE
 - ➡ NO LVIA
- LANDSCAPE CHARACTER AREA - LCA**
- LCA1
 - LCA2
 - LCA3



FIRST ISSUE	GB	JG	12/12/18	C01
Revision Details	By	Check	Date	Suffix

Purpose of Issue
DCO SUBMISSION

Client
Highways England
Floor 5
Two Colmore Square
38 Colmore Circus
B4 6BN



Development Consent Order Number
TR010027

Project Title
M42 JUNCTION 6 IMPROVEMENT

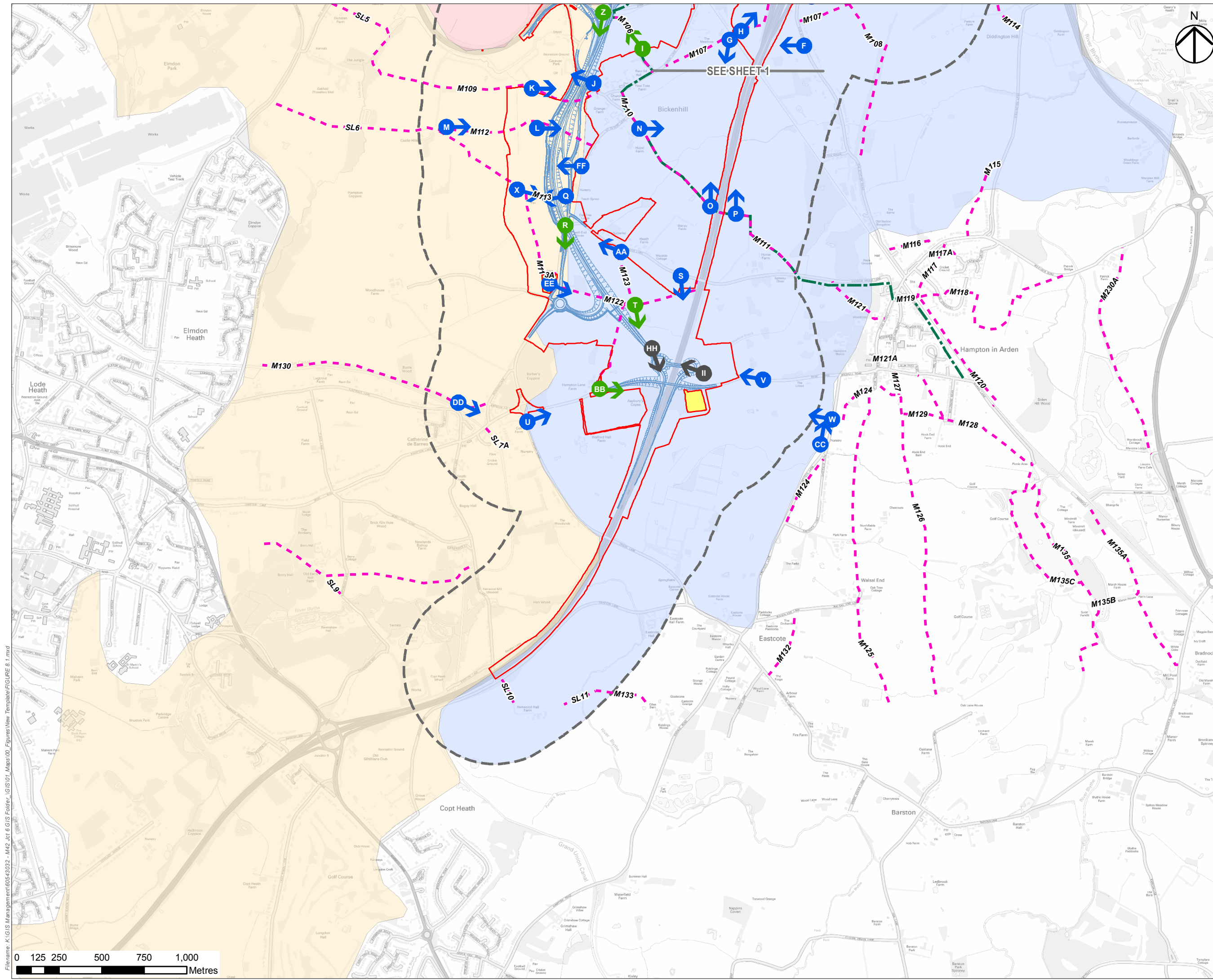
Drawing Title
FIGURE 8.1 VIEWPOINT LOCATION PLAN SHEET 2 OF 2

Designed JA	Drawn GB	Checked JA	Approved JG	Date 12/12/18
Internal Project No 60543032	Suitability D7			
Scale @ A3 1:20,000	Zone M42			

THIS DOCUMENT HAS BEEN PREPARED PURSUANT TO AND SUBJECT TO THE TERMS OF AECOM'S APPOINTMENT BY ITS CLIENT. AECOM ACCEPTS NO LIABILITY FOR ANY USE OF THIS DOCUMENT OTHER THAN BY ITS ORIGINAL CLIENT OR FOLLOWING AECOM'S EXPRESS AGREEMENT TO SUCH USE, AND ONLY FOR THE PURPOSES FOR WHICH IT WAS PREPARED AND PROVIDED.

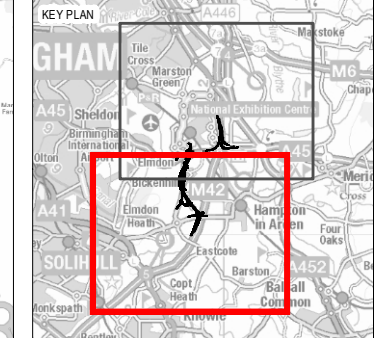
Drawing Number HE551485	Originator -ACM-	Volume -EGN-	C01
Location M42_SW_ZZ_ZZ	Type -DR-DC-0120	Role / Number	

File name: K:\GIS Management\60543032 - M42 Jct 6 GIS folder - GIS01 - Figures\New Template\FIGURE 8.1.mxd



NOTES
THIS DRAWING IS TO BE READ IN CONJUNCTION WITH ALL OTHER RELEVANT DOCUMENTATION.

- LEGEND
- THE SCHEME
 - LIMITS OF LAND TO BE ACQUIRED OR USED PERMANENTLY OR TEMPORARILY (THE ORDER LIMITS)
 - LIMITS OF LAND TO BE TEMPORARILY ACQUIRED FOR SIGNAGE INSTALLATION
 - LAND NOT INCLUDED WITHIN THE ORDER LIMITS
 - STUDY AREA
 - PUBLIC RIGHTS OF WAY
 - GREEN MAN TRAIL
- VIEWPOINT LOCATION
- ➔ VIEWPOINT
 - ➔ VIEWPOINT / PHOTOMONTAGE
 - ➔ NO LVIA
- LANDSCAPE CHARACTER AREA - LCA
- LCA1
 - LCA2
 - LCA3



FIRST ISSUE	GB	JG	12/12/18	C01
Revision Details	By	Check	Date	Suffix

Purpose of Issue
DCO SUBMISSION

Client
Highways England
Floor 5
Two Colmore Square
38 Colmore Circus
B4 6BN



Development Consent Order Number
TR010027

Project Title
M42 JUNCTION 6 IMPROVEMENT

Drawing Title
FIGURE 8.1 VIEWPOINT LOCATION PLAN SHEET 1 OF 2

Designed JA	Drawn GB	Checked JA	Approved JG	Date 12/12/18
Internal Project No 60543032			Suitability D7	
Scale @ A3 1:20,000			Zone M42	

THIS DOCUMENT HAS BEEN PREPARED PURSUANT TO AND SUBJECT TO THE TERMS OF AECOM'S APPOINTMENT BY ITS CLIENT. AECOM ACCEPTS NO LIABILITY FOR ANY USE OF THIS DOCUMENT OTHER THAN BY ITS ORIGINAL CLIENT OR FOLLOWING AECOM'S EXPRESS AGREEMENT TO SUCH USE, AND ONLY FOR THE PURPOSES FOR WHICH IT WAS PREPARED AND PROVIDED.

Drawing Number HE551485	Originator -ACM	Volume -EGN-	Rev C01
M42_SW_ZZ_ZZ		DR-DC-0121	
Location	Type	Role	Number

Filename: K:\GIS Management\60543032 - M42 Jct 6 GIS folder_GIS01_Maps\100_Figures\New Template\FIGURE 8.1.mxd